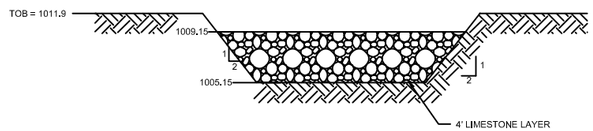

LIMESTONE POND CROSS SECTION

NO SCALE

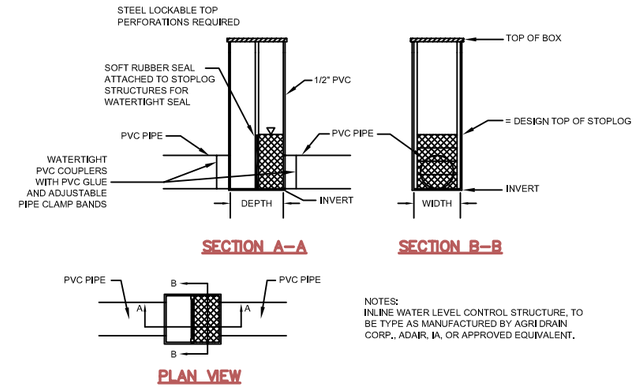

NOTES:
INLINE WATER LEVEL CONTROL STRUCTURE, TO BE TYPE AS MANUFACTURED BY AGRI DRAIN CORP., ADAIR, IA, OR APPROVED EQUIVALENT.

PVC INLINE WATER LEVEL CONTROL STRUCTURE WITH ATTACHMENTS

NO SCALE

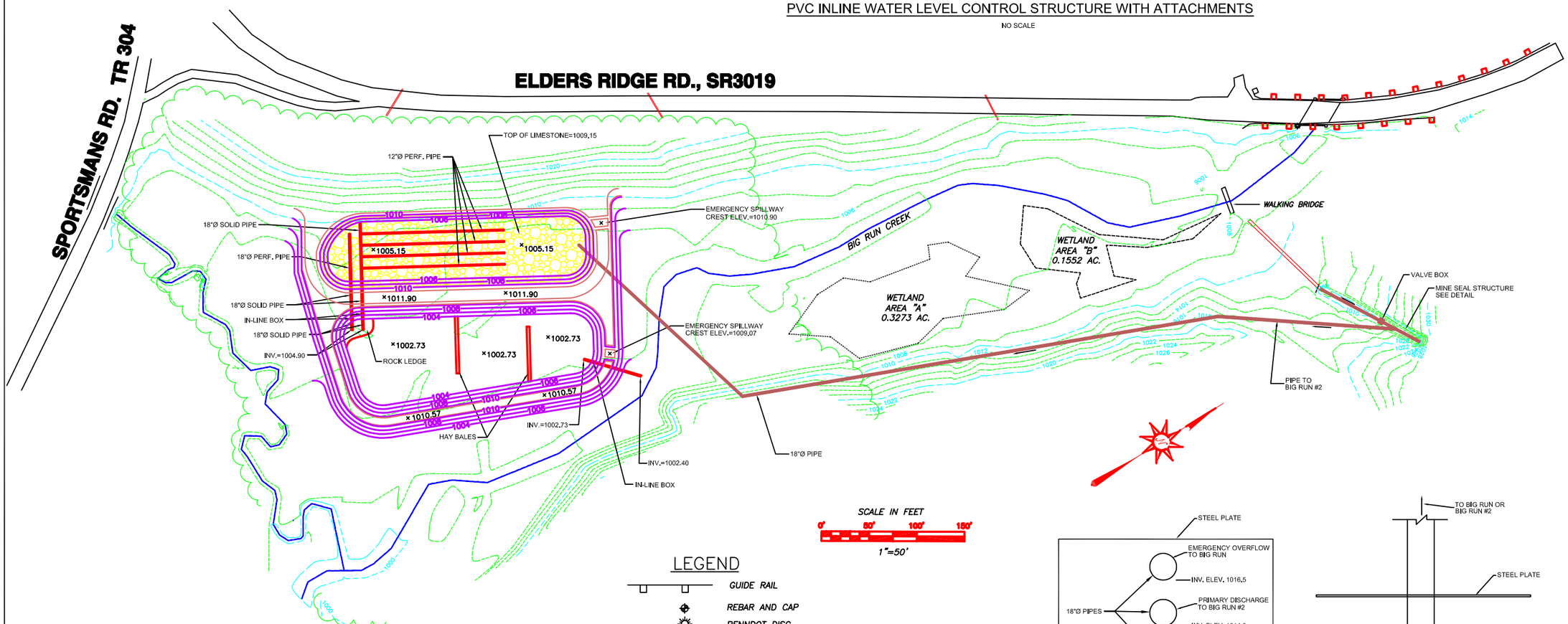

SCALE IN FEET

0' 50' 100' 150'

1"=50'

LEGEND

- GUIDE RAIL
- REBAR AND CAP
- PENNDOT DISC
- UTILITY POLE
- ROAD SIGN
- FF — FILTER FABRIC FENCE
- 1004 — PROPOSED CONTOUR LINES
- 1006 — EXISTING CONTOUR LINE
- 1010 — EXISTING CONTOUR LINE (10 FT INTERVAL)
- STREAM

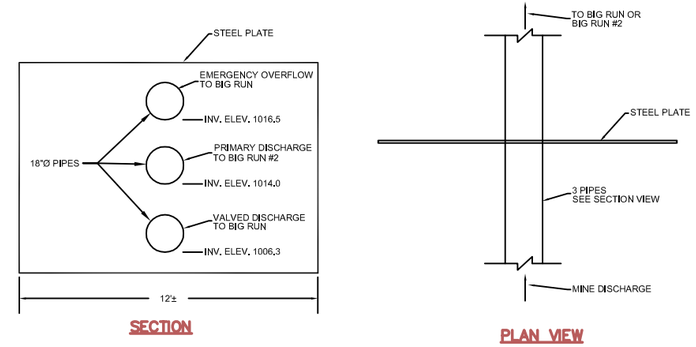

MINE SEAL STRUCTURE

NO SCALE

DRAWING NO. C-1

SHEET 1 OF 1

SPERANZA
BLACKLEGGS CREEK WATERSHED ASSOCIATION
CONEMAUGH TOWNSHIP
INDIANA COUNTY, PA.
CLARKSBURG, PA.

SITE PLAN

		DATE
DSGN	TWS	3/7/02
DFTSMN	BAS	3/7/02
CHKR	TWS	3/7/02
APPV		
SCALE	1"=50'	

REV	DESCRIPTION	BY	APPV	DATE
1	AS-BUILT PLAN	BAS	TWS	3/19/04

SKELLY AND LOY, INC.
ENGINEERS-CONSULTANTS
2601 NORTH FRONT STREET
HARRISBURG, PENNSYLVANIA
(717)232-0593 (800)892-6532 FAX (717)232-1799

JOB NUMBER: 1601045

DATE: MARCH 7 2002