






Note:
 Schematic information based on aerial photography and is a reasonable representation of actual field conditions. Aerial photo taken in 2013 for Allegheny County Division of Computer Services Geographic Information Systems Group.

LEGEND

-  PTS COMPONENT
-  PAVED ROAD
-  ACCESS ROAD
-  RIPRAP/STONE
-  WATER SAMPLE POINT



AS-BUILT SCHEMATIC

BOYCE PARK AMD TREATMENT SYSTEM
 for
 ALLEGHENY COUNTY CONSERVATION DISTRICT
 Plum Borough, Allegheny County, Pennsylvania
 Scale: 1" = 100' September 2017
BioMost, Inc., Mars, Pennsylvania
 Mining and Reclamation Services www.biomost.com