















Figure No. 7

South Branch Blacklick Creek Watershed Identified Problem Point Locations

-  Hot points.shp
-  Treatment plants.shp
-  Refuse Pile
- Streams
-  Uncharacterized Stream
-  AMD Impacted Stream
-  AMD Polluted Stream
-  Highly Polluted AMD Stream
-  Sediment Impacted Stream
-  Roads
-  Watershed
- Contamination Areas
-  Nanty Glo
-  Revloc
-  Twin Rocks
-  Vintondale

