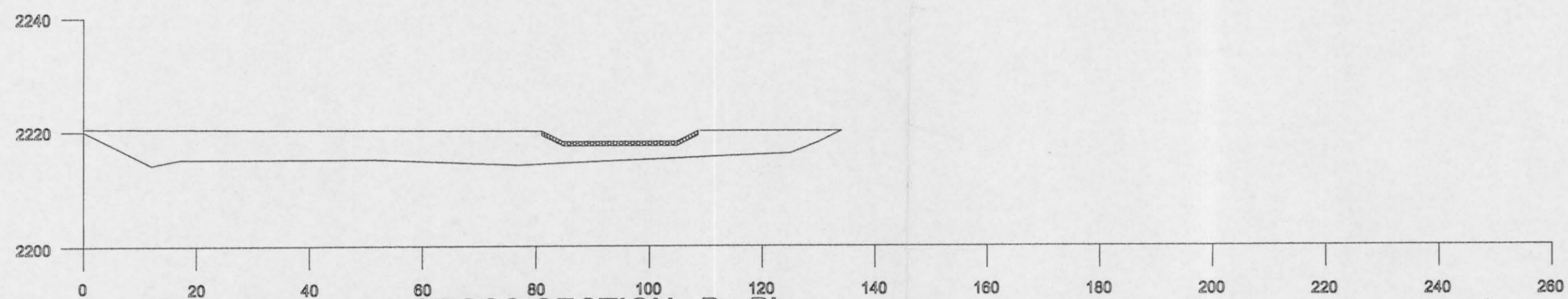
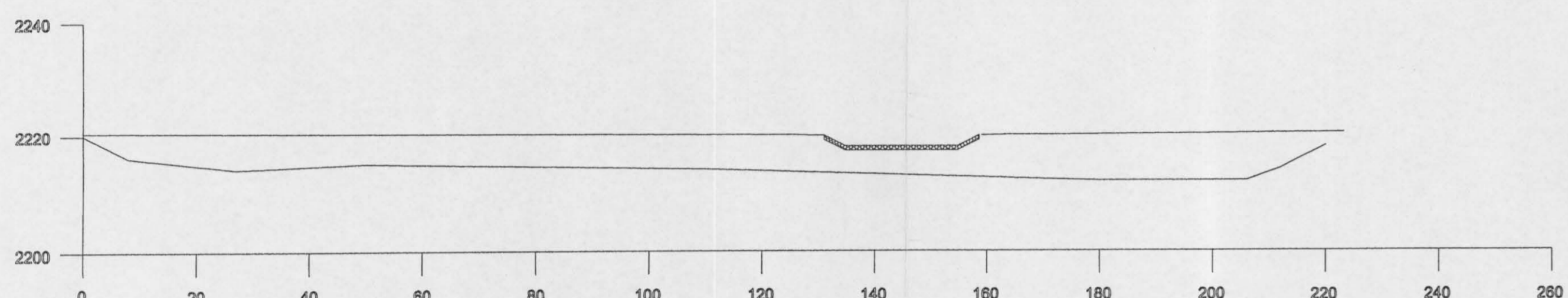


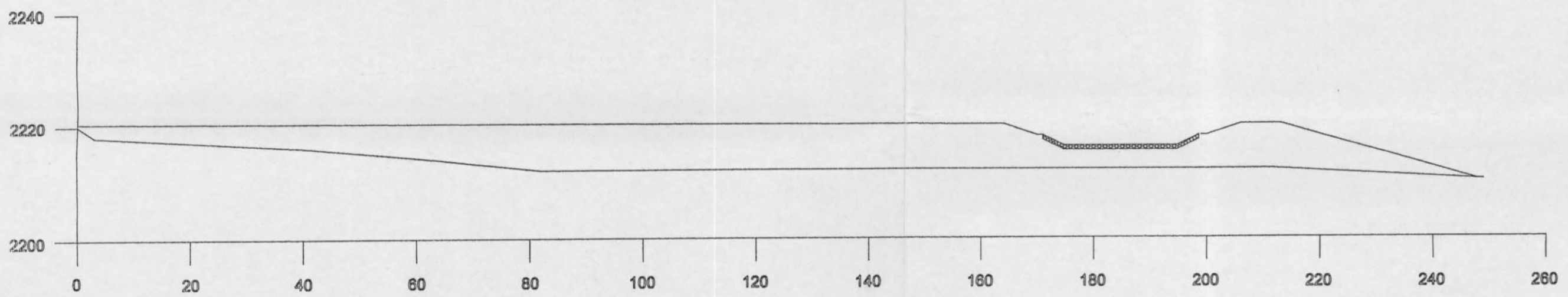
CROSS-SECTION: A - A'



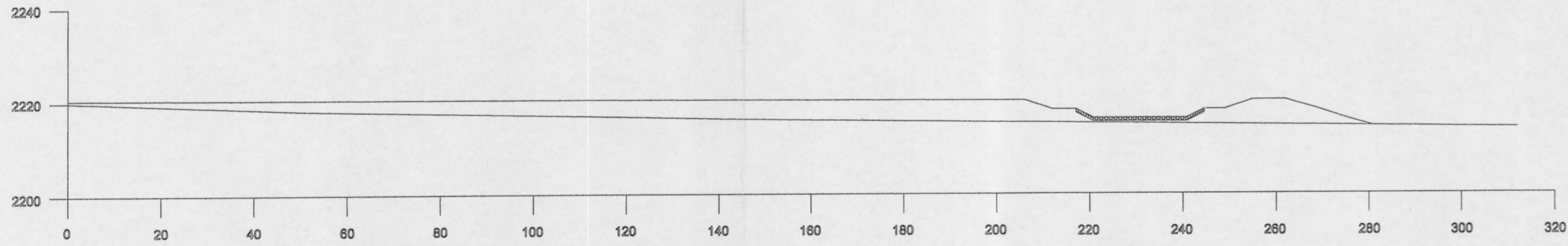
CROSS-SECTION: B - B'



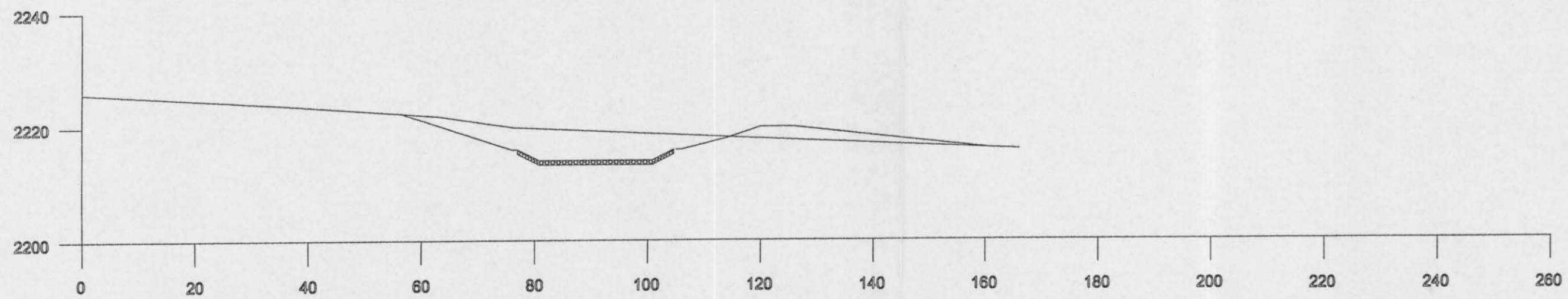
CROSS-SECTION: C - C'



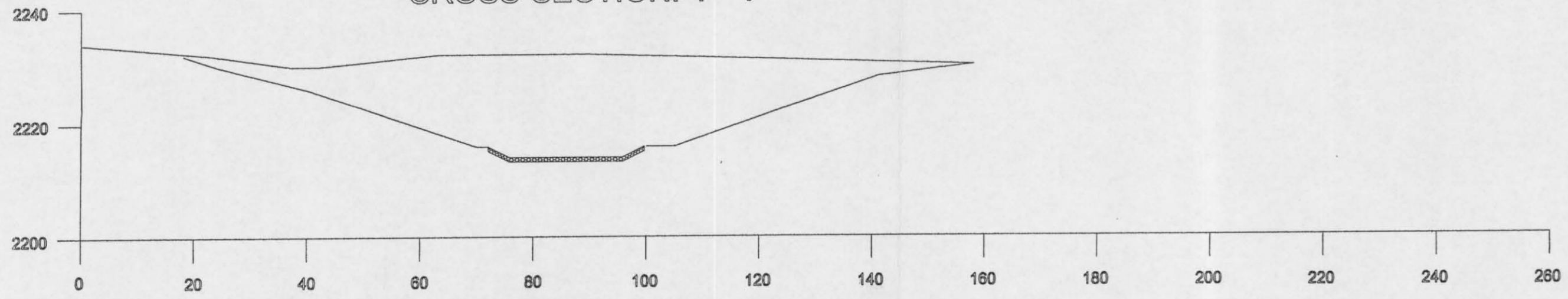
CROSS-SECTION: D - D'



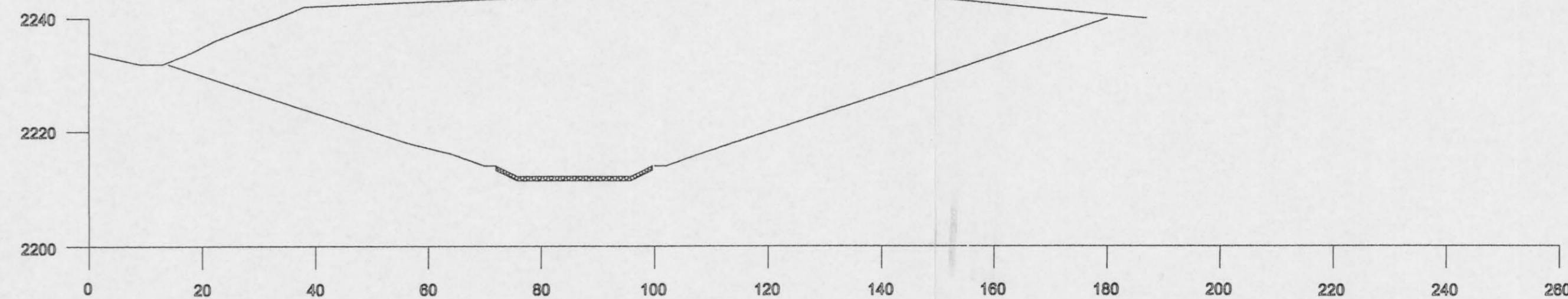
CROSS-SECTION: E - E'



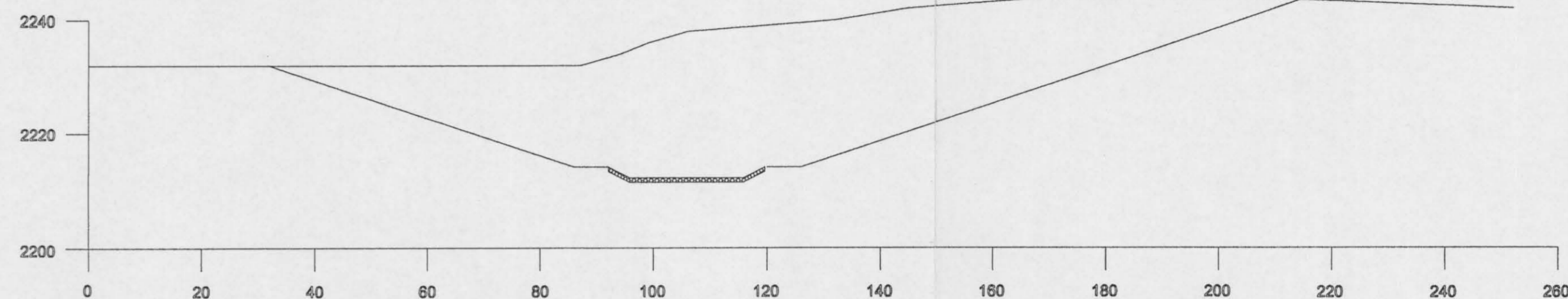
CROSS-SECTION: F - F'



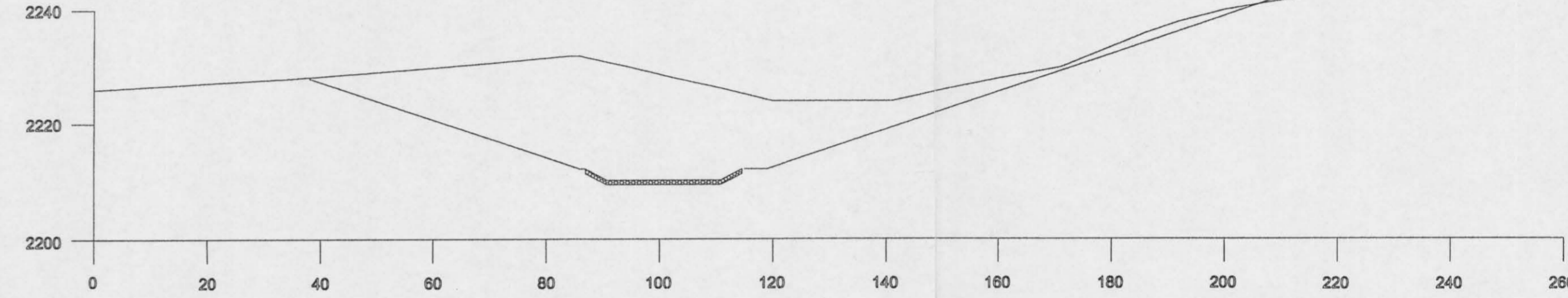
CROSS-SECTION: G - G'



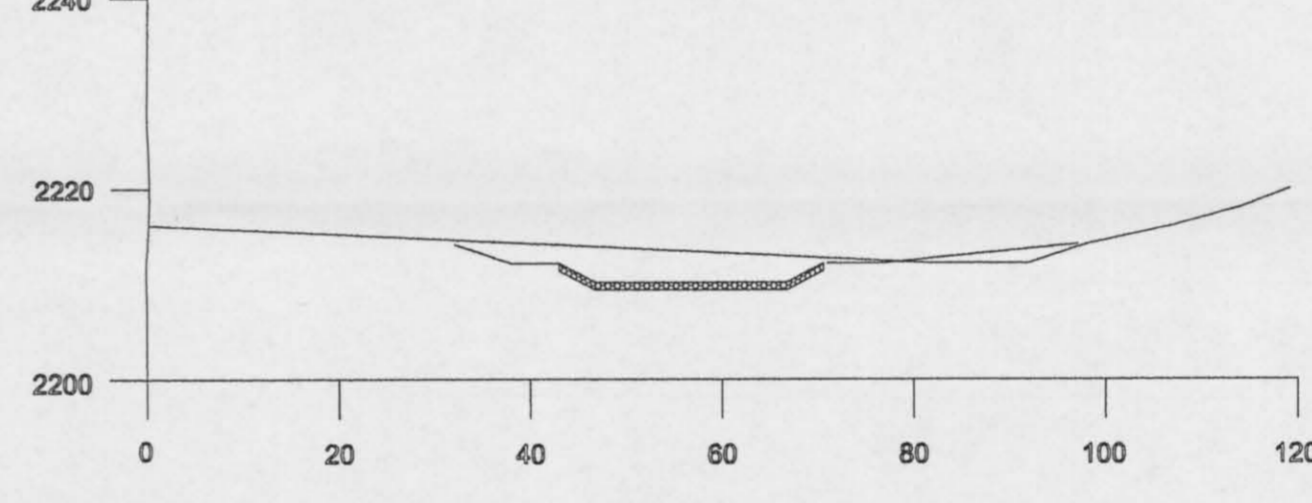
CROSS-SECTION: H - H'



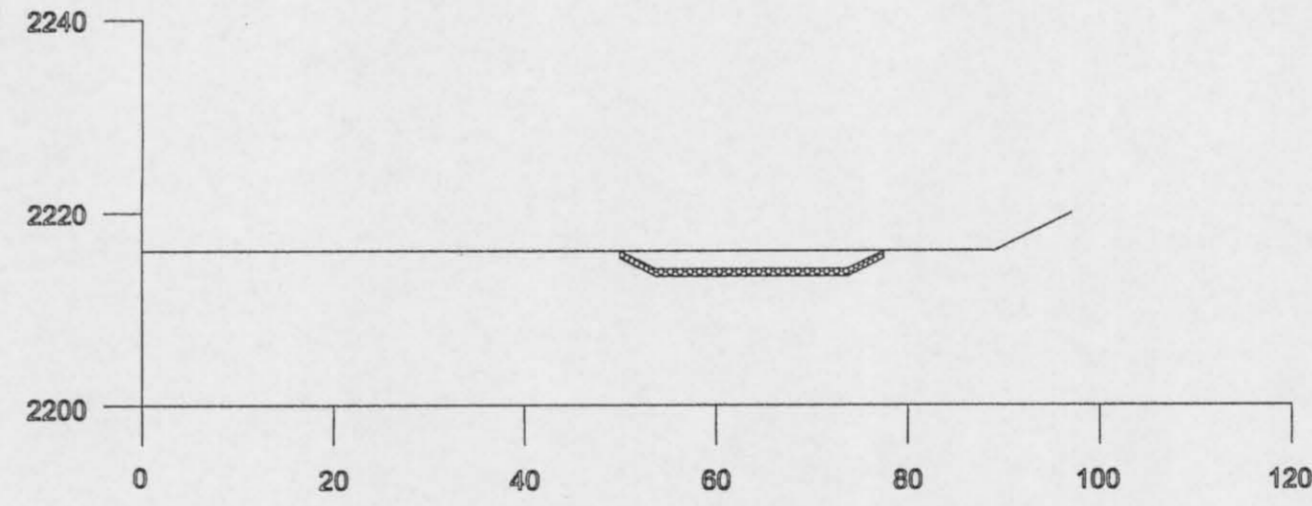
CROSS-SECTION: I - I'



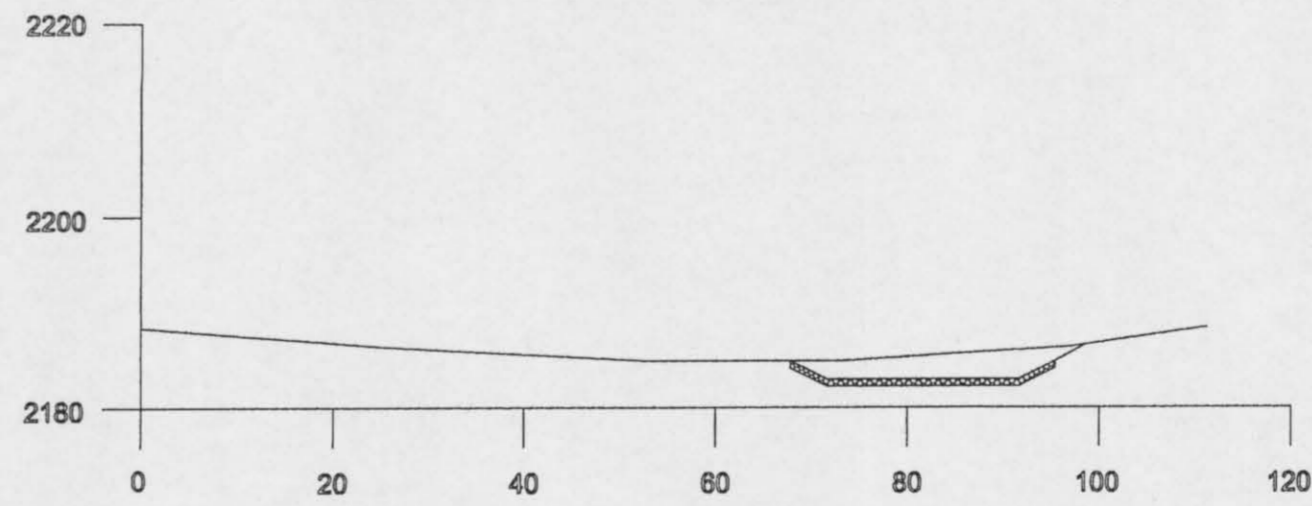
CROSS-SECTION: J - J'



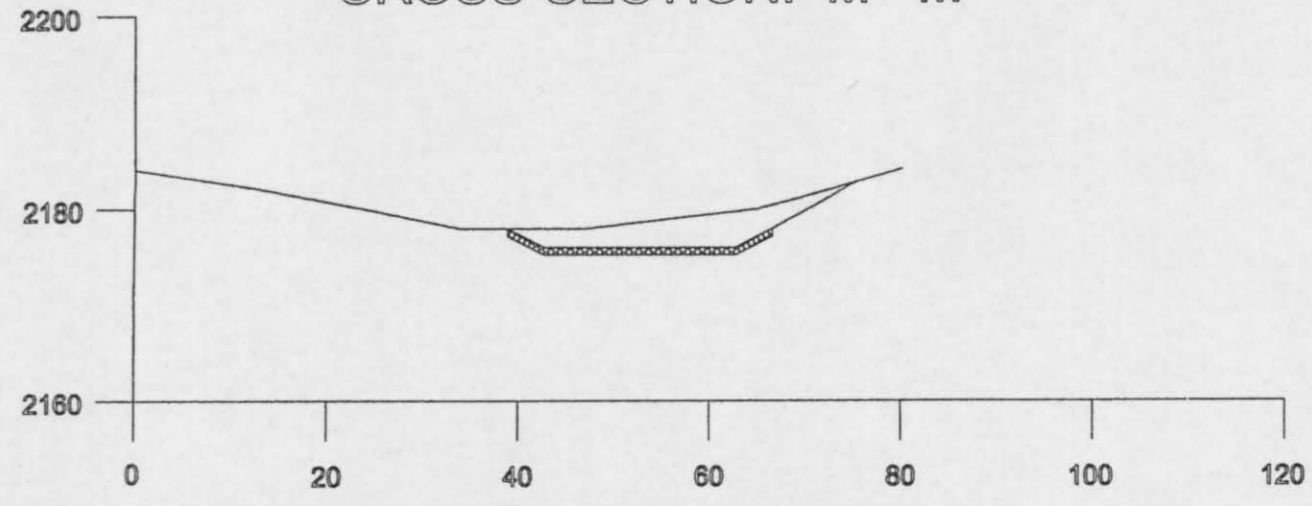
CROSS-SECTION: K - K'



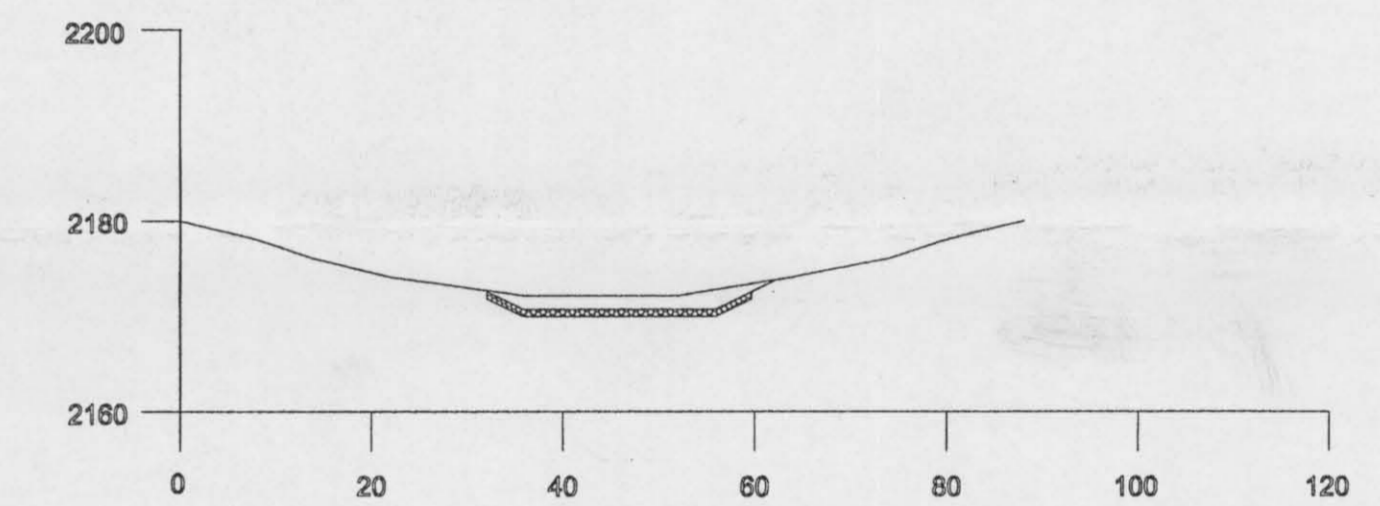
CROSS-SECTION: L - L'



CROSS-SECTION: M - M'



CROSS-SECTION: N - N'



CROSS-SECTION: O - O'

MAP SYMBOL KEYS	
NOT ALL SYMBOLS APPEAR ON ALL MAPS	
	ORIGINAL GROUND
	PROPOSED (CUT/FILL) GEOMETRY
	PROPOSED STREAM CHANNEL

BY: CLARK C. CREE, PS CREE SURVEYORS 2417 SKYLINE DRIVE FALLENIMBER, PA 16639 (814) 687-4257	BY: JOHN W. FOREMAN, PE FOREMAN, INC. 119 EAST 23RD AVE. ALTOONA, PA 16601 (814) 942-8417	BY: JOHN G. FOREMAN, PG US ENVIRONMENTAL RESEARCH SVC., INC. 1519 GRANT AVE. ALTOONA, PA. 16602 (814) 943-6979 V/E
--	---	---

PLAN REVISIONS:		CONSTRUCTION CROSS SECTIONS	
DATE	DESCRIPTION	SITE:	KLONDIKE STREAM RECHANNELIZATION DEAN AND GALLITZIN TOWNSHIPS CAMBRIA COUNTY, PA
	ORIGINAL SUBMISSION	OWNER:	
		SPONSOR:	CLEARFIELD CREEK WATERSHED ASSOCIATION 216 BELDIN HOLLOW ROAD ASHVILLE, PA 16613
		BY: US ENVIRONMENTAL RESEARCH SERVICE 1519 GRANT AVE. ALTOONA, PA 16602 (814) 943-6979 (V & F)	PLOT DATE: APR. 2006 SCALE: HOR: 1" = 20' VER: 20 DU